





WARD MAP OF ITANAGAR MUNICIPAL CORPORATION

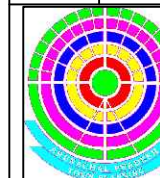
(WARD NO.20)

BOUNDARY DESCRIPTION

| | |
|-------|---|
| NORTH | Dikrong River, NH 415, |
| EAST | NH 415, Assam |
| SOUTH | Ridge, Rural Area |
| WEST | Administrative Boundary of Nirjuli-Banderdewa Ward 19 |

LEGEND

| | |
|---|----------------------|
|  | WARD No. 20 Boundary |
|  | WARD No.20 |
|  | ROADS |
|  | WATER BODY |
|  | EXISTING BUILDING |



Total Area: 10.30 sqkm
Population: 3,426



GOVERNMENT OF ARUNACHAL PRADESH
OFFICE OF THE DEPUTY COMMISSIONER ICC cum
ADMINISTRATOR ITANAGAR MUNICIPAL CORPORATION
ITANAGAR

Sheet Title: Ward No. 20

7Drg.No. : -- 20

Dated : 07/02/2019

Scale:NTS

NORTH



TABOM TAMUT
[ATP]

TERGE SORA
[ATP]

ADMINISTRATOR
[IMC]

S. SINGH
[DTP]

